



**DIRECTORATE GENERAL
OF POLICE FUJAIRAH**
Traffic & License Dept.



**معهد الفجيرة الوطني للسياسة
FUJAIRAH NATIONAL DRIVING INSTITUTE**

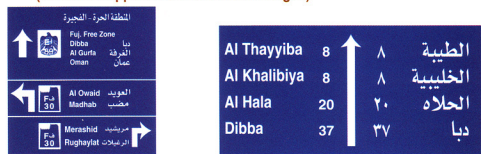
هاتف: ٠٩-٢٢٢٢٣٣٣، فاكس: ٠٩-٢٢٢٢٥٨٠
Tel.: 09 2222333, Fax: 2222580

INTERNATIONAL TRAFFIC SIGNS AND ROAD MARKINGS

*** Guide Signs:** To provide guidance to road users about destinations, distances and directions along the road (usually rectangular & square in shape)




1- Signs to Indicate Recreational, Tourist and General Services Sites.
(Advance Supplemental Destinations Signs)



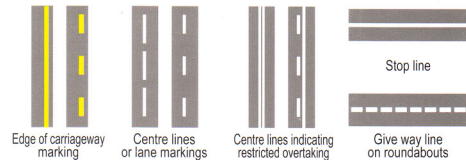
2- Signs to Indicate City Names, Distances and Directions
(Advance Vertical Stack Signs)



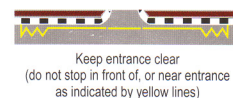
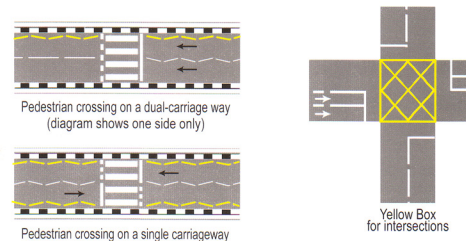
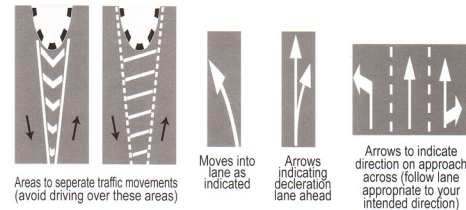
3- Signs to Indicate Road Intersection Shape and Destinations.
(Advance Map Signs)



*** ROAD MARKINGS:-** Can be classified according to their primary function that they serve (Regulatory, Warning & Guidance)
Along the carriage way Across the carriage way




OTHER MISCELLANEOUS MARKING



Do not enter yellow box if your exit is not clear



*** Regulatory Signs :-** To control the actions of road users, failure to obey them constitutes an offense



*** Warning Signs :-** To Warn Drivers of Potential Hazardous Conditions on the Roadway

